












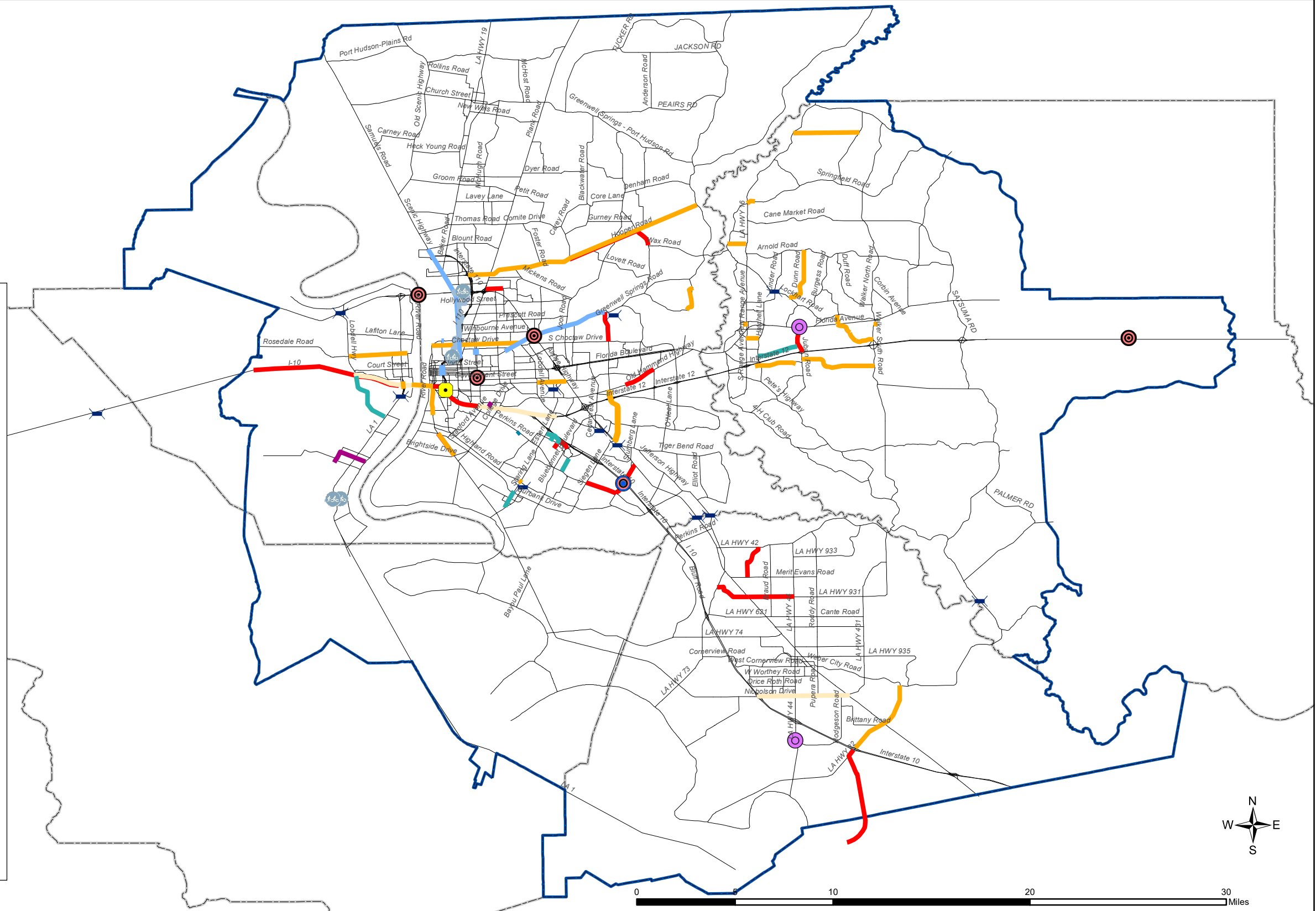


## Legend

### PROJECT TYPE

-  MISCELANANEOUS
-  ROUNDABOUT
-  INTERCHANGE MODIFICATION
-  NEW INTERCHANGE
-  BRIDGE
-  WIDEN
-  STUDY
-  SYSTEM PRESERVATION
-  PEDESTRIAN AND BIKE PATHS
-  SIGNAL SYNCHRONIZATION
-  NEW ROAD
-  MISCEILLANEOUS
-  TURN LANES



# TIP 2019 - 2032 HWY PROJECTS

AMENDMENT 03/11/2020

Date: 5/11/2020

CRPC's Disclaimer: The documents, sources of data/map were created and assembled by CRPC for your informational, planning reference and guidance only. None of these materials should be utilized by you or other parties without the benefit of advice and instruction from appropriate professional services. CRPC makes no warranty, express or implied, related to the accuracy or content of these materials and data; and is therefore exempt from discovery or admission into evidence pursuant to 23 U.S.C. 409.

